







Functional Classification

-  Sandpoint
-  Area of City Impact
-  Principal Arterial
-  Minor Arterial
-  Major Collector
-  Residential

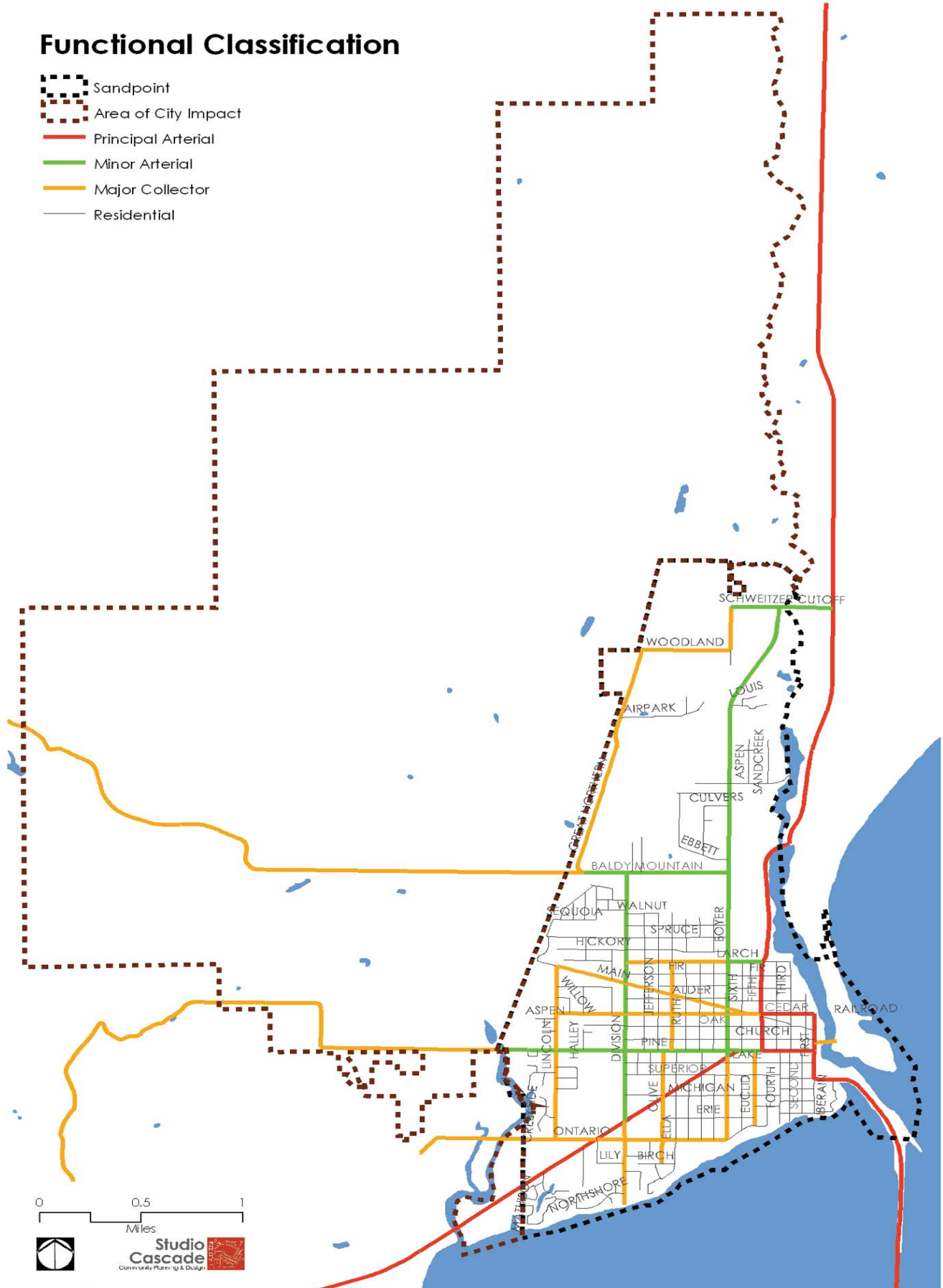


Figure 6.4 - Functional roadway classifications map, existing Sandpoint roadway network. (Image source: Studio Cascade, Inc.)